






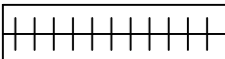


















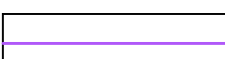


# REFERENCES

MUNICIPAL CORPORATION LIMIT		GREEN BELT / BUFFER ZONE	
SECTOR BOUNDARY		CATTLE STABLE	
VILLAGE BOUNDARY		WATER BODIES	
TOWN PLANNING SCHEME NO.I & II		RAILWAY	
CORE AREA ( GAOTHAN)		ROADS (EXISTING )	
RESIDENTIAL		BRIDGES (PROP./EXISTING )	
FUTURE URBANAIZATION		PROPOSED ROAD	
COMMERCIAL		ROADS TO BE IMLEMENTED AT THE TIME OF REDEVELOPMENT	
INDUSTRIAL			
AGRICULTURAL		CIDCO AREA	
FOREST		DEFENCE LAND	
PUBLIC/ SEMI PUBLIC		M.I.D.C. AREA	
PUBLIC UTILITY		HIGH FLOOD LINE	
TRANSPORTATION		LOW FLOOD LINE	
P.G. & RECREATIONAL (G./PARK /R.C./STADIUM/GODA PARK)	